

LANDSCAPE NOTES

ALL PLANT MATERIAL SHALL BE FLORIDA NUMBER 1 OR BETTER AS DEFINED BY THE DIVISION OF PLANT INDUSTRY FLORIDA GRADES AND STANDARDS LATEST EDITION.

ALL LANDSCAPE SHALL CONFORM TO THE REQUIREMENTS OF THE POMPAÑO BEACH LAND DEVELOPMENT REGULATIONS. THE POMPAÑO BEACH LANDSCAPE CODE (LDC) SHALL GOVERN IN THE EVENT OF A CONFLICT.

VEGETATION REMOVAL PERMITS ARE REQUIRED PRIOR TO REMOVING, CLEARING OR STRIPPING ANY VEGETATION FROM THE PROPERTY.

AT THE TIME OF BUILDING PERMIT, THE APPLICANT SHALL EXECUTE HOLD HARMLESS AGREEMENTS WITH ALL APPLICABLE UTILITIES FOR LANDSCAPING WITHIN UTILITY EASEMENTS.

THE LANDSCAPE CONTRACTOR SHALL NOT MAKE ANY SUBSTITUTIONS AND/ OR CHANGES WITHOUT THE AUTHORIZATION OF POMPAÑO BEACH, THE OWNER, AND THE LANDSCAPE ARCHITECT.

THE LANDSCAPE CONTRACTOR SHALL REVIEW THE PROJECT DRAINAGE AND UTILITY PLANS PRIOR TO CONSTRUCTION AND AVOID ALL CONFLICTS. THE LANDSCAPE CONTRACTOR SHALL VERIFY THE LOCATION OF ALL UNDERGROUND UTILITIES PRIOR TO COMMENCING WORK.

THE LANDSCAPE CONTRACTOR SHALL BE RESPONSIBLE FOR ALL PERMITS.

THE CONTRACTOR SHALL COORDINATE THE PLANTING AND TRIMMING OF STREET TREES TO ENSURE FULL VISIBILITY TO TRAFFIC CONTROL AND SAFETY SIGNAGE.

TREES SHALL BE POSITIONED TO AVOID CONFLICTS WITH SIGNAGE AND SITE LIGHTING. LARGER TREES WILL BE PROVIDED AT INTERSECTIONS WHERE DEEMED NECESSARY.

ALL VEGETATION SHALL BE SELECTED AND POSITIONED SO THAT IT DOES NOT PRESENT OBSTRUCTIONS TO THE LINE OF SIGHT AT INTERSECTIONS.

ALL ABOVE GROUND UTILITIES I.E. TRANSFORMERS, SWITCH BOXES, AC CONDENSERS AND ALIKE SHALL BE FULLY SCREENED FROM VIEW ON THREE SIDES WITH LANDSCAPING. THE LANDSCAPING SHALL TO THE TALLEST POINT OF SAID EQUIPMENT AT TIME OF PLANTING.

ALL TREES SHALL BE LOCATED WITHIN A MULCH PLANTING BED WITH A MINIMUM OF TWO (2) FEET OF CLEARANCE TO THE EDGE OF THE BED.

SOD AND IRRIGATION SHALL BE INSTALLED IN ANY ADJACENT RIGHT OF WAY BETWEEN THE SIDEWALK AND THE CURB.

ALL SOD SHALL BE STENOGRAPHUM SECUNDATUM FLORITAM-PALMETTO (ST. AUGUSTINE SOD).

TREES WITHIN PLANTING ISLANDS LESS THAN FIVE (5) FEET IN WIDTH SHALL BE LOCATED TO AVOID CONFLICTS WITH THE OVERHANG OF VEHICLES.

TYPE D RAISED CONCRETE CURBING SHALL BE PROVIDED AROUND ALL PLANTING ISLANDS WITHIN VEHICULAR USE AREAS.

TREES AT ENTRANCE WAYS AND WITHIN SIGHT TRIANGLES SHALL BE TRIMMED IN SUCH A FASHION TO MINIMIZE SITE VISIBILITY CONFLICTS. CLEAR VISIBILITY SHALL BE MAINTAINED BETWEEN 30 INCHES AND 7 FEET. TEN FOOT BY THIRTY FOOT SIGHT VISIBILITY TRIANGLES SHALL BE PROVIDED AT THE INTERSECTIONS WITH THE PUBLIC RIGHT OF WAY. IN ADDITION ALL LANDSCAPING SHALL CONFORM TO THE REQUIREMENTS OF FOOT INDEX 546.

EARTH BERMS SHALL NOT EXCEED A 3:1 SLOPE 4:1 SLOPES OR GREATER ARE PREFERABLE.

ALL TREES PLANTED UNDER OR ADJACENT TO FLOWERS LINES WILL COMPLY WITH THE FLOWERS TREE IN THE RIGHT PLACE GUIDELINES (REV 5/95).

PERIMETER TREES AT THE TIME OF PLANTING SHALL BE SPACED IN A WAY THAT COMPLEMENTS THE SPACING OF ANY EXISTING TREES ON ADJACENT DEVELOPED AREAS.

ALL LANDSCAPE ISLANDS AND BEDS SHALL BE FREE FROM SHIELD ROCK AND CONSTRUCTION DEBRIS. EXCAVATED TO A DEPTH OF 30 INCHES OR TO CLEAN NATIVE SOILS AND FILLED WITH THE SPECIFIED BACKFILL MIXTURE.

ALL LANDSCAPE ISLANDS SHALL INCORPORATE THE INSTALLATION OF MOUNDING OF NATIVE SOILS A MINIMUM OF SIX INCHES (6") ABOVE THE TOP OF CURB.

19.5" BIO BARRIER ROOT BARRIER SHALL BE PROVIDED FOR SHADE TREES PLANTED WITHIN SIX (6) FEET OF PUBLIC CURBS, SIDEWALKS OR PUBLIC RIGHT OF WAY. ALL ROOT BARRIER SHALL BE INSTALLED IN ACCORDANCE WITH THE MANUFACTURER'S RECOMMENDATIONS. THE TOTAL LENGTH OF THE ROOT BARRIERS SHALL BE 20' ADJACENT TO THE SIDEWALK AND 20' ADJACENT TO THE CURB.

ALL AREAS SHALL BE FULLY IRRIGATED IN ACCORDANCE WITH THE REQUIREMENTS OF POMPAÑO BEACH, THE IRRIGATION WATER SOURCE SHALL BE WELL WATER FOR COMMON AREAS AND POTABLE WATER AROUND THE BUILDING FOUNDATION.

CATCH BASINS AND DRAINAGE SHALL NOT BE LOCATED WITHIN REQUIRED PERIMETER BUFFERS OR PRESERVE AREAS.

THE IRRIGATION SYSTEM SHALL BE DESIGNED TO PROVIDE 100% OVERLAP COVERAGE TO ALL LANDSCAPE AND SOD AREAS.

THE IRRIGATION SYSTEM SHALL BE EQUIPPED WITH A RAIN SENSOR/CUT OFF SWITCH IN ACCORDANCE WITH STATE AND LOCAL REQUIREMENTS.

EXISTING TREES AND VEGETATION TO REMAIN SHALL BE STAKED AND BARRICADED PRIOR TO ANY LAND CLEARING. TREES TO BE RELOCATED SHALL BE ROOT PRUNED AND PROTECTED DURING CONSTRUCTION.

ALL TREES PROPOSED TO BE PRESERVED ON SITE SHALL BE PROTECTED IN ACCORDANCE WITH THE PROCEDURES OUTLINED IN THE POMPAÑO BEACH CODE PRIOR TO THE ISSUANCE OF A C.O.

ANY AREA DESIGNATED WITH EXISTING VEGETATION TO REMAIN THAT IS DISTURBED DURING CONSTRUCTION WILL BE RESTORED WITH NATIVE PLANTINGS.

EXISTING TREES PRESERVED OR RELOCATED ON SITE SHALL BE PRUNED ACCORDING TO ANSI A300 STANDARDS OR BY AN ISA CERTIFIED ARBORIST.

ALL EXISTING LANDSCAPING AND TREES TO REMAIN SHALL BE BARRICADED WITH ORANGE CONSTRUCTION BARRICADE. THE BARRICADE SHALL BE INSTALLED AT THE DRIP LINE OF THE TREE/PALM OR AT THE EDGE OF THE SHRUB MASS. BARRICADES SHALL REMAIN IN PLACE THROUGHOUT THE DURATION OF CONSTRUCTION.

EXISTING, SUITABLE NATIVE VEGETATION LOCATED WITHIN THE PROPOSED DEVELOPMENT AREAS SHALL BE RELOCATED TO SUPPLEMENT THE LANDSCAPING. NATIVE VEGETATION SHALL BE RELOCATED BY TREE SPADE OR CRANE. PRIOR TO THE CLEARING OF THE SITE THE APPLICANT SHALL IDENTIFY ALL NATIVE VEGETATION TO BE RELOCATED.

RELOCATION METHODOLOGY: EXISTING NATIVE VEGETATION DETERMINED TO BE SUITABLE FOR RELOCATION SHALL BE RELOCATED TO TARGET AREAS USING HYDROLOGIC TREE SPADES. THE SIZE OF SPADE SHALL VARY FROM 90" TO 45" DEPENDING ON THE SIZE AND TYPE OF VEGETATION TO BE MOVED. THE APPLICANT SHALL IDENTIFY PRIOR TO THE CLEARING OF THE SITE ALL EXISTING NATIVE VEGETATION TO BE RELOCATED. FOLLOWING RELOCATION, VEGETATION SHALL BE WATERED DAILY FOR A PERIOD OF NOT LESS THAN 90 DAYS AFTER WHICH IT SHALL BE WATERED ON AN AS NEEDED BASIS TO INSURE SURVIVAL. AT A MINIMUM THE APPLICANT SHALL INSURE 60% SURVIVAL FOR ALL RELOCATED PLANT MATERIAL.

IF TREES ARE CONTAINERIZED, ROOT BALL SHALL BE SHAVED AT THE PERIPHERY TO REMOVE ALL CIRCLING ROOTS.

ALL ROCK, CONCRETE, ASPHALT AND OTHER NON-NATURAL MATERIALS TO BE REMOVED FROM ALL PLANTING AREAS PRIOR TO LANDSCAPE INSTALLATION.

PLANT LIST

TREES	QTY	BOTANICAL NAME	COMMON NAME	AL	SIZE	NATIVE	REMARKS
BS1	5	BURSERIA SIMARUBA	GUMBO LIMBO	* CAL	16" HT. X 5" SPD.	Y	FULL CANOPY, 8" CLEAR TRUNK MIN.
BS2	1	BURSERIA SIMARUBA	GUMBO LIMBO	* CAL	18" HT. X 12" SPD.	Y	FULL CANOPY, 8" CLEAR TRUNK MIN.
CES	14	BURSERIA SIMARUBA	GUMBO LIMBO	* CAL	10" HT.	Y	FULL CANOPY
ED	1	ELAEAGARBUS DECIPENS	JAPANESE BLUEBERRY TREE	.A.	16" O.A.	N	FULL & THICK, SHEARED CONICAL SHAPE, F.T.B. SINGLE STRAIGHT TRUNK
QV	7	QUERCUS VIRGINIANA	LIVE OAK	.5" CAL	16" HT. X 5" SPD.	Y	FULL CANOPY, 8" CLEAR TRUNK MIN.
PALM TREES	QTY	BOTANICAL NAME	COMMON NAME	AL	SIZE	NATIVE	REMARKS
CH	2	CHAMAEOROPS HUMILIS 'SILVER SELECT'	EUROPEAN FAN PALM SILVER SELECT	.A.	4'-5" O.A.	N	MULTI TRUNK, FULL CANOPY
CO	2	COCCOTRINAX CRINITA	OLD MAN PALM	.A.	6' - 7' O.A.	N	FLORIDA FANCY SPECIMEN, MATCHED
TM1	5	LEUCOTRINAX WORTISII	KEYS THATCHI PALM	.A.	5' 6" O.A.	Y	FULL & THICK
PR	2	PHOENIX ROEBELII	PGMY DATE PALM	.A.	6' O.A. MULTI TRUNK	N	FULL SPECIMEN, TRIPLE STEM
PEA	1	PHYCOSPERMA ELEGANS	SINGLE ALEXANDER PALM	.A.	10" O.A.	N	SINGLE, STRAIGHT TRUNK, CURVED AWAY FROM BUILDING
VJ	4	VEITCHIA JOANNIS	JOANNIS PALM	.A.	24" O.A.	N	FULL CANOPY, TRIPLE, MATCHED
VMH	3	VEITCHIA MONTGOMERYANA	DOUBLE MONTGOMERY PALM	.A.	22'-24" O.A.	N	FULL CANOPY, STRAIGHT TRUNKS
SHRUBS	QTY	BOTANICAL NAME	COMMON NAME	IZE	SPACE	NATIVE	REMARKS
CT7	33	CHRYSOBALANUS ICACO 'RED TIP'	RED TIP COCOPLUM	.5" X 2.5"	3' O.C.	Y	FULL
CLD	4	CLUSIA GUTTIFERA	SMALL LEAF CLUSIA	5" X 2.5"	30" O.C.	Y	FULL & THICK
CU	85	COCOLOBA UVIFERA	SEA GRAPE	.5" HT.	40" O.C.	Y	FULL & THICK
PM2	36	PODOCARPUS MAKII	PODOCARPUS	-8" HT x 2'-3" SPD.	A.S.	N	FULL & THICK
GROUND COVERS	QTY	BOTANICAL NAME	COMMON NAME	IZE	SPACE	NATIVE	REMARKS
CD	120	CHRYSOBALANUS ICACO 'HORIZONAL'	DWARF COCOPLUM	2" X 12"	24" O.C.	Y	FULL & THICK, NOT STRETCHED, FL FANCY
FG	191	FICUS MACROPHYLLA 'GREEN ISLAND'	GREEN ISLAND FICUS	2" X 12"	24" O.C.	N	FULL & THICK, FL FANCY
IV	121	ELEX VONITORIA 'SHILLINGS DWARF'	DWARF VAPOON HOLY	5" X 15"	24" O.C.	Y	FULL & THICK
MUH	34	MUHLENBERGIA CAPILLARIS	PINK MUHLY GRASS	4" X 24"	24" O.C.	Y	FULL & THICK
SOD	QTY	BOTANICAL NAME	COMMON NAME	IZE	SPACE	NATIVE	REMARKS
SOD	5,300 sf	STENOGRAPHUM SECUNDATUM	ST. AUGUSTINE GRASS				WEED FREE

LANDSCAPE SPECIFICATIONS

1. GENERAL LANDSCAPE REQUIREMENTS

LANDSCAPE CONTRACT WORK INCLUDES, BUT IS NOT LIMITED TO, SOIL PREPARATION, FINE OR F INISH GRADING, FURNISHING AND INSTALLING PLANT MATERIAL, WATERING, STAKING, GUYING AND MULCHING.

PLANT SIZE AND QUALITY

TREES, PALMS, SHRUBS, GROUND COVERS: PLANT SPECIES AND SIZES SHALL CONFORM TO THOSE INDICATED ON THE DRAWINGS. NOMENCLATURE SHALL CONFORM TO STANDARD PLANT NAMES, 1942 EDITION. ALL NURSERY STOCK SHALL BE IN ACCORDANCE WITH GRADES AND STANDARDS FOR NURSERY PLANTS PARTS I & II, LATEST EDITION PUBLISHED BY THE FLORIDA DEPARTMENT OF AGRICULTURE AND CONSUMER SERVICES, UNLESS SPECIFIED OTHERWISE. ALL PLANTS SHALL BE FLORIDA GRADE NUMBER 1 OR BETTER AS DETERMINED BY THE FLORIDA DIVISION OF PLANT INDUSTRY.

ALL CONTAINER GROWN PLANT SHALL BE HEALTHY, VIGOROUS, WELL-ROOTED PLANTS AND ESTABLISHED IN THE CONTAINER IN WHICH THEY ARE SOLD. THE PLANTS SHALL HAVE TOPS OF GOOD QUALITY AND BE IN A HEALTHY GROWING CONDITION.

AN ESTABLISHED CONTAINER GROWN PLANT SHALL BE TRANSPLANTED INTO A CONTAINER AND GROWN IN THAT CONTAINER SUFFICIENTLY LONG ENOUGH FOR THE NEW FIBROUS ROOTS TO HAVE DEVELOPED SO THAT THE ROOT MASS WILL RETAIN ITS SHAPE AND HOLD TOGETHER WHEN REMOVED FROM THE CONTAINER.

STANDARD PLANTING MIXTURE SHALL BE ONE (1) PART RECYCLED ORGANIC MATERIAL ADDED TO THREE (3) PARTS EXISTING NATIVE SOIL.

REPLACEMENT SOIL SHALL BE USED AS SPECIFIED TO REPLACE EXISTING SOILS THAT ARE DETERMINED BY THE LANDSCAPE ARCHITECT TO BE UNSUITABLE FOR PLANTING, I.E. ROAD BASE, PAVEMENT, ETC. REPLACEMENT SOIL MIX SHALL CONTAIN 60% SAND AND 40% MULCH. SAND SHALL BE 100% CLEAN NATIVE SAND SCREENED TO 1/4" AND MULCH SHALL BE 100% CLEAN ORGANIC NATIVE MULCH SCREENED TO 1/2". ALL SOIL SHALL BE MIXED PRIOR TO DELIVERY ON SITE.

MULCH SHALL BE SHREDDED MELALEUCA, EUCALYPTUS OR GRADE "A" RECYCLED. ALL MULCH IS TO BE APPLIED TO A DEPTH OF 3", EXCEPT AS OTHERWISE NOTED.

FERTILIZER IN BACKFILL MIXTURE FOR ALL PLANTS SHALL CONSIST OF MILORIGANITE ACTIVATED SLUDGE MIXED WITH THE BACKFILL AT A RATE OF NOT LESS THAN 50 LBS. PER CUBIC YARD.

FERTILIZER FOR TREES AND SHRUBS MAY BE TABLET FORM OR GRANULAR. GRANULAR FERTILIZER SHALL BE UNIFORM COMPOSITION DRY AND FREE-FLOWING. THIS FERTILIZER SHALL BE DELIVERED TO THE SITE IN THE ORIGINAL UNOPENED BAGS, EACH BEARING THE MANUFACTURER'S STATEMENT OF ANALYSIS, AND SHALL MEET THE FOLLOWING REQUIREMENTS: 16% NITROGEN, 7% PHOSPHORUS, 12% POTASSIUM, PLUS IRON. TABLET FERTILIZER (AGRIFORM OR EQUAL) IN 21 GRAM SIZE SHALL MEET THE FOLLOWING REQUIREMENTS: 20% NITROGEN, 10% PHOSPHORUS AND 5% POTASSIUM.

FERTILIZER WILL BE APPLIED AT THE FOLLOWING RATES:

PLANT SIZE	16"-7'-12"	AGRIFORM TABLETS (21 GRAM)
------------	------------	----------------------------

1 GAL.	1 1/4 LBS.	3
2-15 GAL.	2 LBS.	6
1'-6" CALIPER	2 LBS. 1/2" CALIPER	1 1/2" CALIPER
6" AND LARGER	3 LBS. 1/2" CALIPER	2 PER 1" CALIPER

"FLORIDA EAST COAST PALM SPECIAL" SHALL BE APPLIED TO ALL PALMS AT INSTALLATION AT A RATE OF 1/2 LB. PER INCH OF TRUNK UNLESS OTHERWISE SPECIFIED.

FIELD GROWN TREES AND PALMS PREVIOUSLY ROOT PRUNED SHALL OBTAIN A ROOT BALL WITH SUFFICIENT ROOTS FOR CONTINUED GROWTH WITHOUT RESULTING SHOCK.

CONTRACTOR SHALL NOT MARK OR SCAR TRUNK IN ANY FASHION.

PLANTS SHALL BE WATERED AS NECESSARY OR WITHIN 24 HOURS AFTER NOTIFICATION BY THE LANDSCAPE ARCHITECT.

THE LOCATIONS OF PLANTS AS SHOWN IN THESE PLANS, ARE APPROXIMATE. THE FINAL LOCATIONS MAY BE ADJUSTED TO ACCOMMODATE UNFORESEEN FIELD CONDITIONS. MAJOR ADJUSTMENTS TO THE LAYOUT ARE TO BE APPROVED BY THE LANDSCAPE ARCHITECT.

ALL PLASTIC FABRIC SHALL BE REMOVED FROM PLANT MATERIAL AT TIME OF INSTALLATION.

ALL TREES MUST BE STAKED AS SHOWN ON THE PLANTING DETAILS WITHIN 24 HOURS OF PLANTING. STAKES TO REMAIN FOR A MINIMUM OF 9 MONTHS, BUT NO LONGER THAN 18 MONTHS. CONTRACTOR IS RESPONSIBLE FOR MAINTENANCE AND REMOVAL OF THE STAKES.

ALL TREES MUST BE PRUNED AS PER LANDSCAPE ARCHITECT'S DIRECTION. SABAL PALMS MAY BE HURRICANE CUT.

ALL SHRUBS, TREES AND GROUND COVER WILL HAVE IMPROVED SOIL AS PER PLANTING SOIL NOTES. THE SOILS SHALL BE PLACED IN THE HOLE DURING PLANTING. TOP DRESSING ONLY IS NOT ACCEPTABLE.

DO NOT ALLOW AIR POCKETS TO FORM WHEN BACKFILLING. ALL TREES SHALL BE SPIKED IN UTILIZING WATER AND A TREE BAR.

THE LANDSCAPE CONTRACTOR SHALL COMPLETION WATER, MULCH, WEED, PRUNE, AND OTHERWISE MAINTAIN ALL PLANTS, INCLUDING SOD, UNTIL COMPLETION OF CONTRACT OR ACCEPTANCE BY LANDSCAPE ARCHITECT. AT THE TIME OF CONDITIONAL ACCEPTANCE, THE SIX (6) MONTH PERIOD SHALL COMMENCE. ANY MATERIALS WHICH HAVE DIED OR DECLINED TO THE POINT WHERE THEY NO LONGER MEET FLORIDA #1 CONDITION DURING THIS PERIOD SHALL BE PROMPTLY REPLACED WITH SPECIMENS THAT MEET THE MINIMUM REQUIREMENTS CALLED FOR ON THE DRAWINGS.

THE LANDSCAPE CONTRACTOR SHALL AT ALL TIMES KEEP THE PREMISES FREE FROM ACCUMULATION OF WASTE MATERIALS OR DEBRIS CAUSED BY HIS DEVIATIONS FROM THE PERFORMANCE OF THE WORK. UPON COMPLETION OF THE WORK, THE CONTRACTOR SHALL PROMPTLY REMOVE ALL WASTE MATERIALS, DEBRIS, UNUSED PLANT MATERIAL, EMPTY PLANT CONTAINERS AND ALL EQUIPMENT FROM THE PROJECT SITE.

UPON COMPLETION OF THE WORK, THE LANDSCAPE CONTRACTOR SHALL NOTIFY THE LANDSCAPE ARCHITECT AND REQUEST A FINAL INSPECTION. ANY ITEMS THAT ARE JUDGED INCOMPLETE OR UNACCEPTABLE BY THE LANDSCAPE ARCHITECT OR OWNER'S REPRESENTATIVE SHALL BE CORRECTED BY THE LANDSCAPE CONTRACTOR WITHIN 14 DAYS.

ALL LABOR AND MATERIAL FOR SOIL AMENDMENTS AND FERTILIZER THAT IS REQUIRED TO INSURE THE SUCCESSFUL ESTABLISHMENT AND SURVIVAL OF THE PROPOSED VEGETATION, AS WELL AS ALL OTHER COSTS FOR THE REMOVAL OF EXCESS BACKFILL MATERIAL, SHALL BE INCLUDED IN THE CONTRACTOR'S BID TO PERFORM THE WORK REPRESENTED IN THIS PLAN SET.

2. PLANTING TREES

EXCAVATE PIT AS PER PLANTING DETAILS.

BACKFILL AROUND BALL WITH STANDARD PLANTING MIXTURE AND SLIGHTLY COMPACT. WATER THOROUGHLY AS LAYERS ARE PLACED TO ELIMINATE VOIDS AND AIR POCKETS. BUILD A 6" HIGH BERM OF STANDARD PLANTING MIXTURE BEYOND EDGE OF EXCAVATION. APPLY 3" (AFTER SETTLEMENT) OF MULCH EXCEPT WITHIN 6" OF TRUNK.

PRUNE TREE TO REMOVE DAMAGED BRANCHES, IMPROVE NATURAL SHAPE AND THIN OUT STRUCTURE. DO NOT REMOVE MORE THAN 15% OF BRANCHES. DO NOT PRUNE BACK TERMINAL LEADER. GUY AND STAKE TREE IN ACCORDANCE WITH THE STAKING DETAILS IMMEDIATELY AFTER PLANTING.

3. PLANTING SHRUBS

LAYOUT SHRUBS TO CREATE A CONTINUOUS SMOOTH FRONT LINE AND FILL IN BEHIND.

EXCAVATE PIT OR TRENCH TO 1-1/2 TIMES THE DIAMETER OF THE BALLS OR CONTAINERS OR 1'-0" WIDER THAN THE SPREAD OF ROOTS FOR POSITIONING AT PROPER HEIGHT. BACKFILL AROUND PLANTS WITH STANDARD PLANTING MIXTURE. COMPACTED TO ELIMINATE VOIDS AND AIR POCKETS. FORM GRADE SLIGHTLY DISHED AND BERMED AT EDGES OF EXCAVATION. APPLY 3" OF MULCH EXCEPT WITHIN 3" OF STEMS.

PRUNE SHRUBS TO REMOVE DAMAGED BRANCHES, IMPROVE NATURAL SHAPE AND THIN OUT STRUCTURE. DO NOT REMOVE MORE THAN 15% OF BRANCHES.

4. PLANTING GROUND COVER

LOOSEN SUBGRADE TO DEPTH OF 4" IN AREAS WHERE TOPSOIL HAS BEEN STRIPPED AND SPREAD SMOOTH.

SPACE PLANTS AS OTHERWISE INDICATED. DIG HOLES LARGE ENOUGH TO ALLOW SPREADING OF ROOTS. COMPACT BACKFILL TO ELIMINATE VOIDS AND LEAVE GRADE SLIGHTLY DISHED AT EACH PLANT. WATER THOROUGHLY. APPLY 3" OF MULCH OVER ENTIRE PLANTING BED, LIFTING PLANT FOLIAGE ABOVE MULCH.

DURING PERIODS OF HOT SUN AND/OR WIND AT TIME OF PLANTING, PROVIDE PROTECTIVE COVER FOR SEVERAL DAYS OR AS NEEDED.

5. PLANTING LAWNS

SODDING: SOD TYPE SPECIFIED ON PLANT LIST SHALL BE MACHINE STRIPPED NOT MORE THAN 24 HOURS PRIOR TO LAYING.

LOOSEN SUBGRADE TO DEPTH OF 4" AND GRADE WITH TOPSOIL EITHER PROVIDED ON SITE OR IMPORTED STANDARD PLANTING MIX TO FINISH DESIGN ELEVATIONS. ROLL PREPARED LAWN SURFACE. WATER THOROUGHLY, BUT DO NOT CREATE MUDDY SOIL CONDITION.

FERTILIZE SOIL AT THE RATE OF APPROXIMATELY 10 LBS. PER 1,000 S.F. SPREAD FERTILIZER OVER THE AREA TO RECEIVE GRASS BY USING AN APPROVED DISTRIBUTION DEVICE CALIBRATED TO DISTRIBUTE THE APPROPRIATE QUANTITY. DO NOT FERTILIZE WHEN WIND VELOCITY EXCEEDS 15 M.P.H. THOROUGHLY MIX FERTILIZER INTO THE TOP 2" OF TOPSOIL.

LAY SOD STRIPS WITH TIGHT JOINTS, DO NOT OVERLAP. STAGGER STRIPS TO OFFSET JOINTS IN ADJACENT COURSES. WORK SIFT TEST STANDARD PLANTING MIXTURE INTO MINOR CRACKS BETWEEN PIECES OF SOD AND REMOVE EXCESS SOIL DEPOSITS FROM SODDED AREAS. SOD ON SLOPES GREATER THAN 3:1 SHALL BE STAKED IN PLACE. ROLL OR STAMP LIGHTLY AND WATER THOROUGHLY WITH A FINE SPRAY IMMEDIATELY AFTER PLANTING.

6. MISCELLANEOUS LANDSCAPE WORK

LANDSCAPE MAINTENANCE

MAINTAIN LANDSCAPE WORK UNTIL FINAL ACCEPTANCE IS ISSUED BY THE OWNER'S REPRESENTATIVE. INCLUDE WATERING, WEEDING, CULTIVATING, RESTORATION OF GRADE, MOWING AND TRIMMING GRASS, PRUNING TREES AND SHRUBS, PROTECTION FROM INSECTS AND DISEASES, FERTILIZING AND SIMILAR OPERATIONS AS NEEDED TO INSURE NORMAL GROWTH AND GOOD HEALTH FOR LIVE PLANT MATERIAL.

PLANT MATERIAL SUBSTITUTION

NO SUBSTITUTION OF PLANT MATERIAL, TYPE OR SIZES WILL BE PERMITTED WITHOUT AUTHORIZATION FROM THE LANDSCAPE ARCHITECT.

PLANTING BED PREPARATION

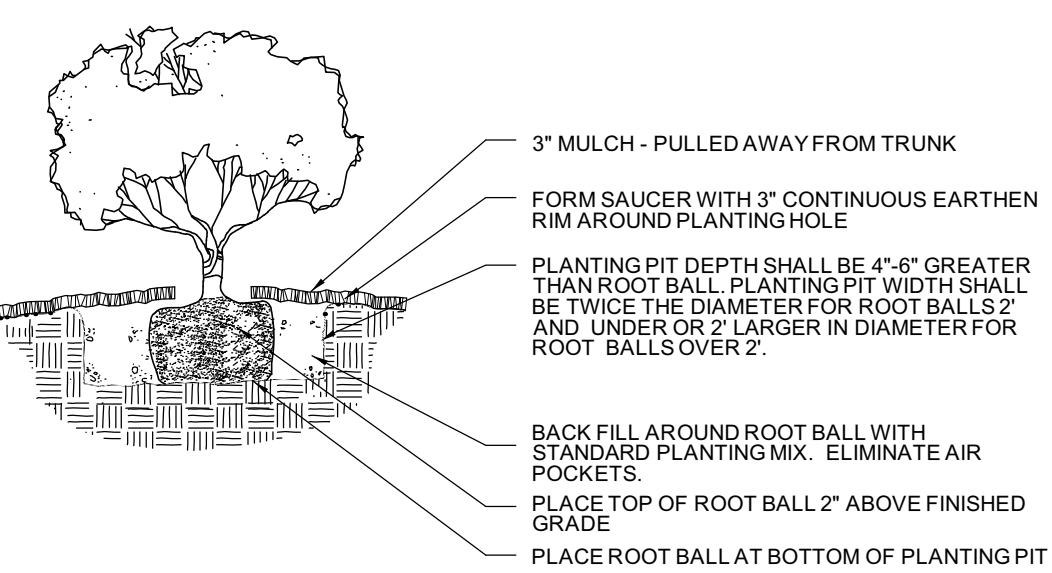
ALL PLANTING BEDS SHALL BE PROPERLY PREPARED PRIOR TO THE COMMENCEMENT OF ANY PLANTING. PLANTING AREAS, INCLUDING LAWNS SHALL BE FREE OF ALL WEEDS AND NUISANCE VEGETATION. IF TORPEDO GRASS (Panicum repens) IS PRESENT OR ENCOUNTERED DURING PLANTING, THE LANDSCAPE CONTRACTOR SHALL STOP ALL PLANTING UNTIL IT CAN BE DEMONSTRATED THAT IT HAS BEEN COMPLETELY REMOVED OR BRADIATED. THERE SHALL BE NO EXCEPTIONS TO THIS PROVISION.

ALL LANDSCAPE ISLANDS AND BEDS WILL BE FREE OF SHIELD ROCK AND CONSTRUCTION DEBRIS AND WILL BE EXCAVATED TO A DEPTH OF 30 INCHES OR TO CLEAN, NATIVE SOIL AND FILLED WITH THE SPECIFIED REPLACEMENT SOIL.

LANDSCAPE WARRENTY

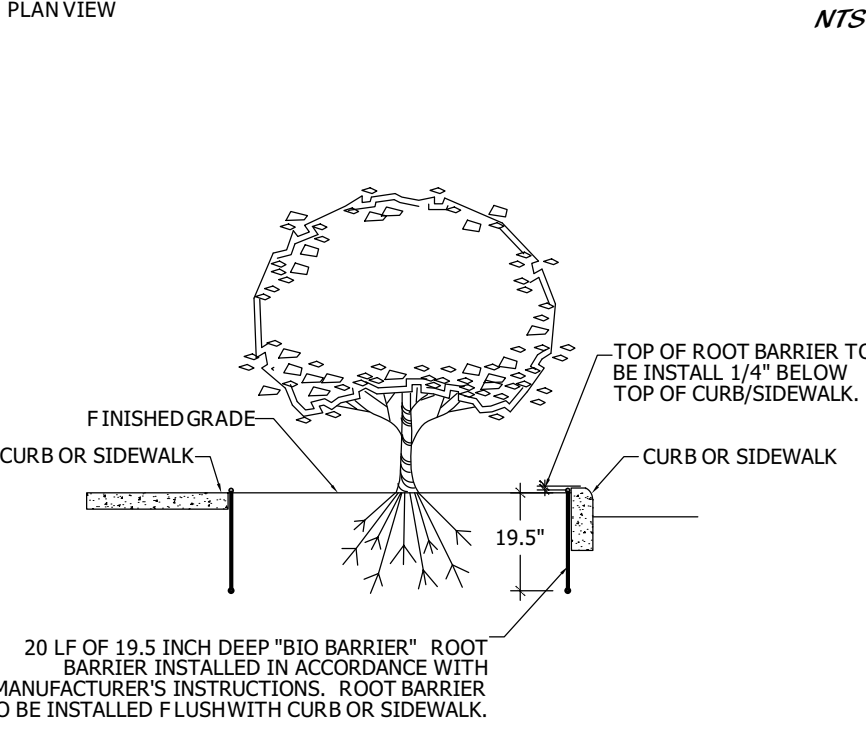
THE LANDSCAPE CONTRACTOR SHALL GUARANTEE ALL PLANT MATERIAL FOR A PERIOD OF SIX (6) MONTHS FROM THE DATE OF CONDITIONAL ACCEPTANCE IN WRITING FROM THE LANDSCAPE ARCHITECT. AT THE TIME OF CONDITIONAL ACCEPTANCE, THE SIX (6) MONTH PERIOD SHALL COMMENCE. ANY MATERIALS WHICH HAVE DIED OR DECLINED TO THE POINT WHERE THEY NO LONGER MEET FLORIDA #1 CONDITION DURING THIS PERIOD SHALL BE PROMPTLY REPLACED WITH SPECIMENS THAT MEET THE MINIMUM REQUIREMENTS CALLED FOR ON THE DRAWINGS. THE LANDSCAPE CONTRACTOR SHALL NOT BE HELD RESPONSIBLE FOR THE DEATH OR DAMAGE RESULTING FROM ACTS OF GOD SUCH AS LIGHTNING, VANDALISM, AND AUTOMOBILES OR FROM NEGLIGENCE BY THE OWNER. CONTRACTOR SHALL BE RESPONSIBLE FOR WATERING AND OTHERWISE MAINTAINING PLANTS UP TO THE CONDITIONAL ACCEPTANCE PERIOD. UNLESS A WRITTEN AGREEMENT WITH THE LANDSCAPE ARCHITECT PROVIDES FOR A DIFFERENT ARRANGEMENT.

PLANTING DETAILS

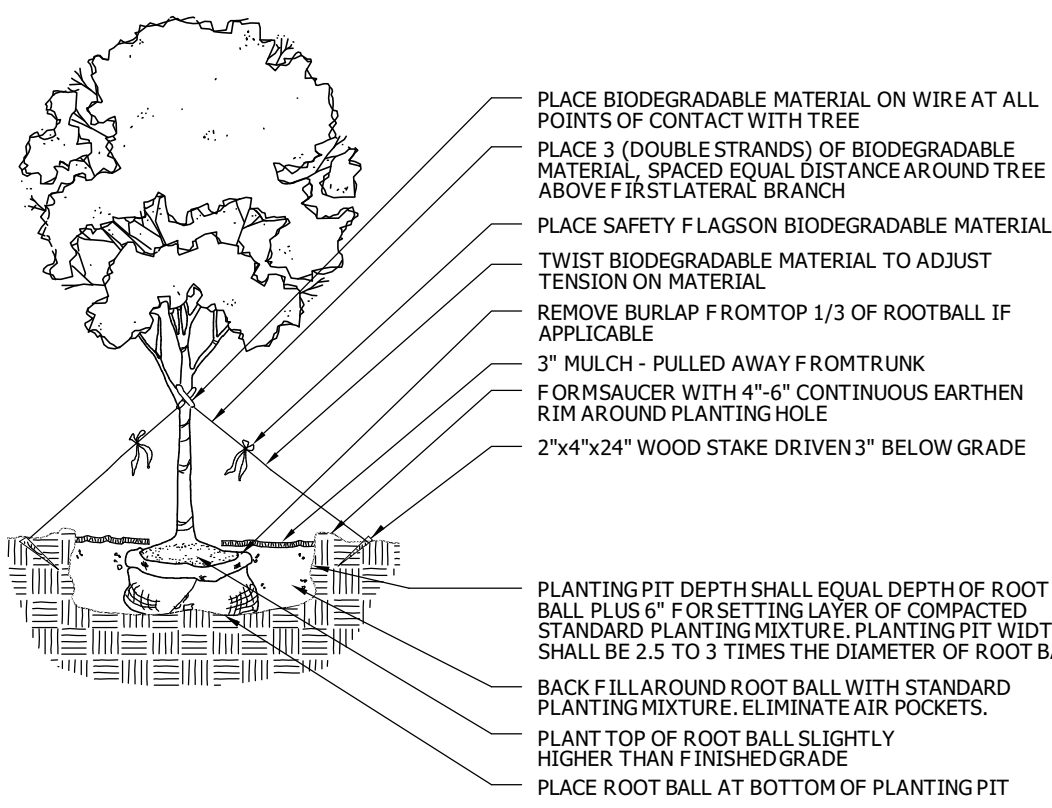


SHRUB/GROUND COVER PLANTING DETAIL

ROOT BARRIER DETAIL

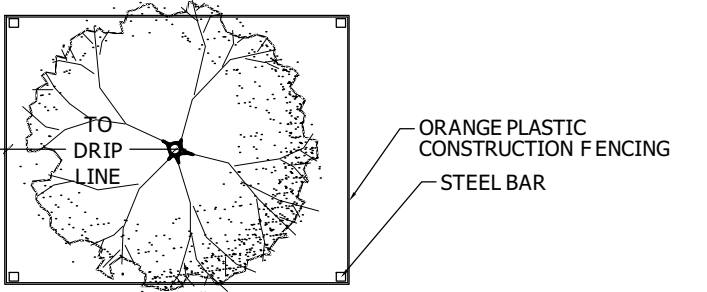


ROOT BARRIER DETAIL

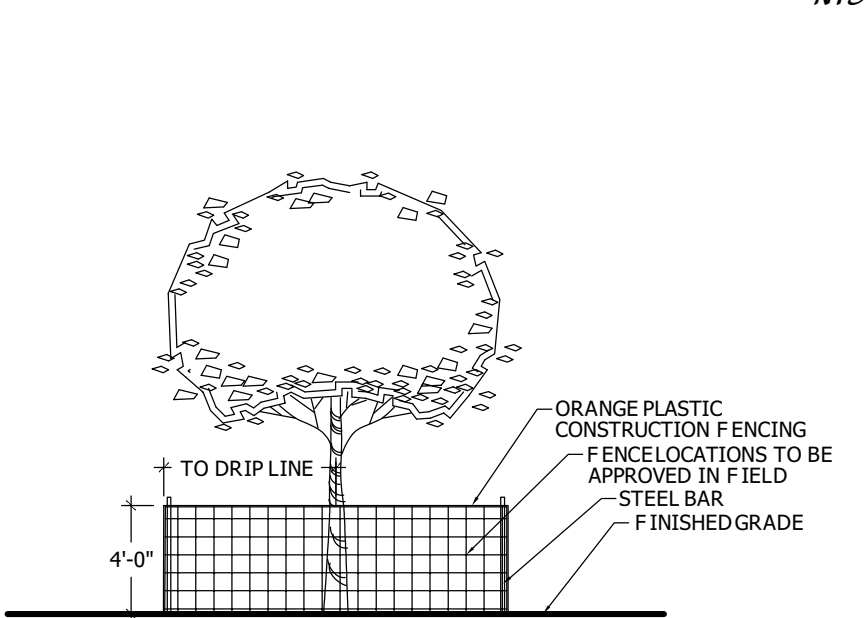


LARGE TREE PLANTING DETAIL

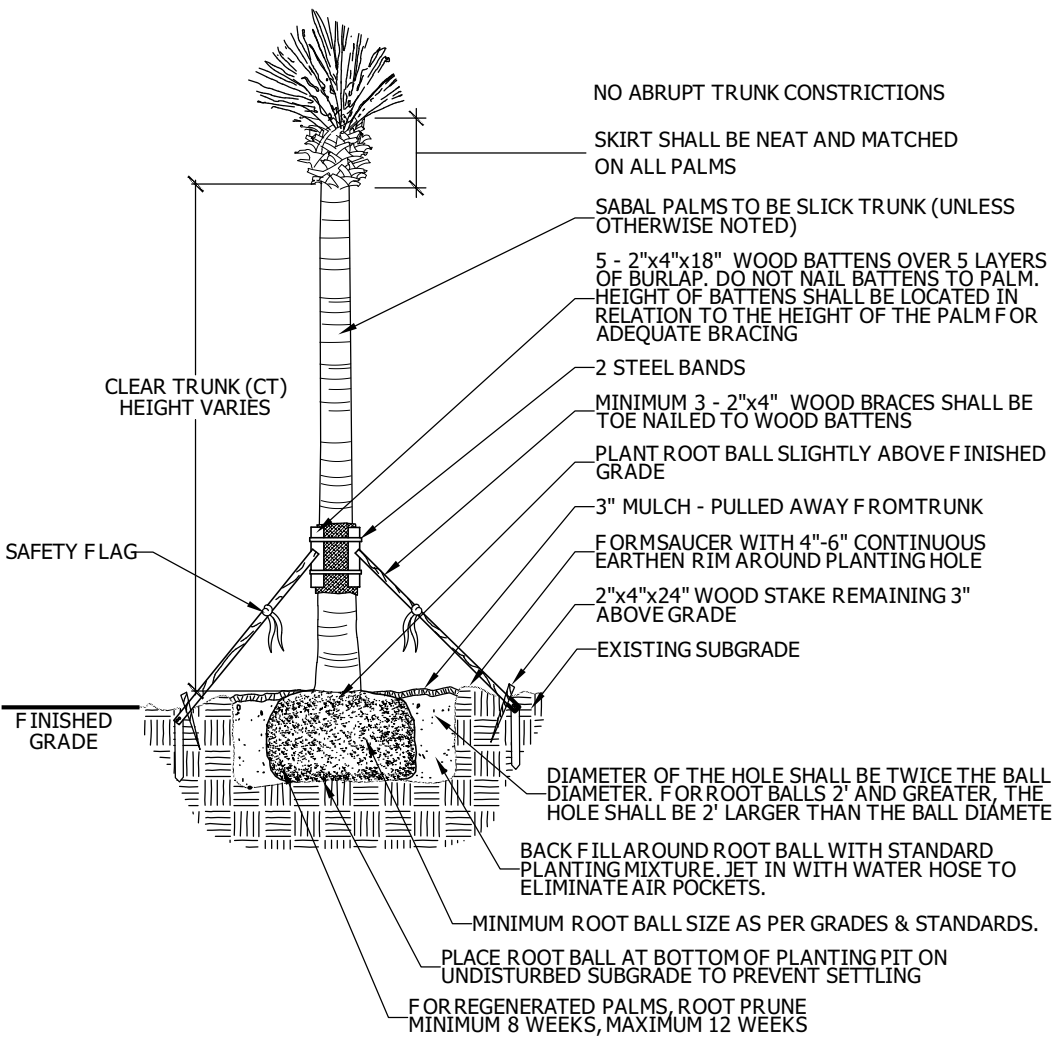
TREE PROTECTION DETAIL



TREE PROTECTION DETAIL

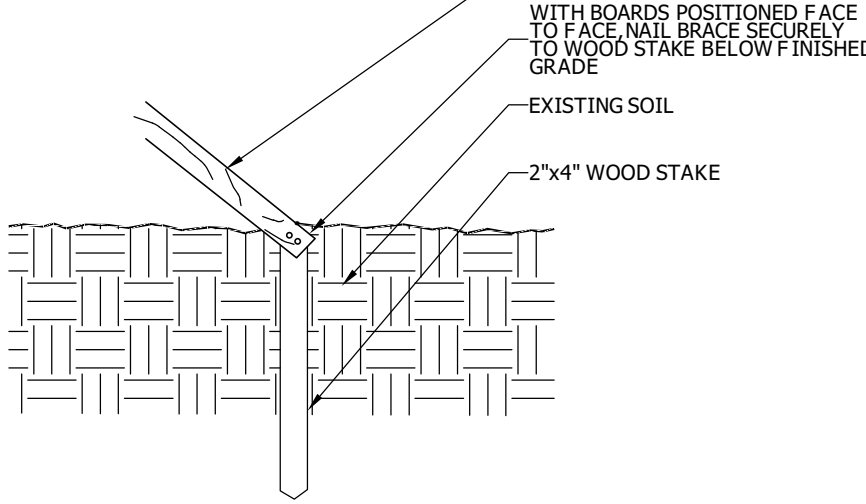


TREE PROTECTION DETAIL



SABAL PALM PLANTING DETAIL

WOOD STAKING DETAIL



WOOD STAKING DETAIL

Cotleur & Hearing
Landscape Architects
Land Planners
Environmental Consultants
1934 Commerce Lane
Suite 1
Jupiter, Florida 33458
561.747.6336 • Fax 747.1377
www.cotleurhearing.com
Lic# LC-26000535

IMECA Lumber & Hardware
New Building Commercial
Pompano Beach, Florida

Donaldson E
Hearing A01098
00000015D8A1
3286A00016979
Digitally signed by
Donaldson E
Hearing A010980000001
3D8A13286A00016979
Date: 2021.01.08
10:10:36 -05'00'
DESIGNED _____ DEH
DRAWN _____ RO
APPROVED _____ DEH
JOB NUMBER _____ 19-0904
DATE _____ 12-03-19
REVISIONS _____ 06-10-20
08-26-20
12-09-20
01-07-21
January 07, 2021 12:35:05 p.m.
Drawing: 19-0904 LP.DWG
SHEET 2 OF 2
© COTLEUR & HEARING, INC. These drawings are prepared by the firm of Cotleur & Hearing, Inc. and are not to be used for any other project without the express written consent of Cotleur & Hearing, Inc.
P218-12000028
2/2/21